


AERODROME CHART

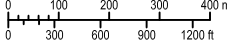
SINJ / Sinj
CROATIA

ARP
43° 42' 01.55" N
016° 40' 16.77" E

AD ELEV 979 ft

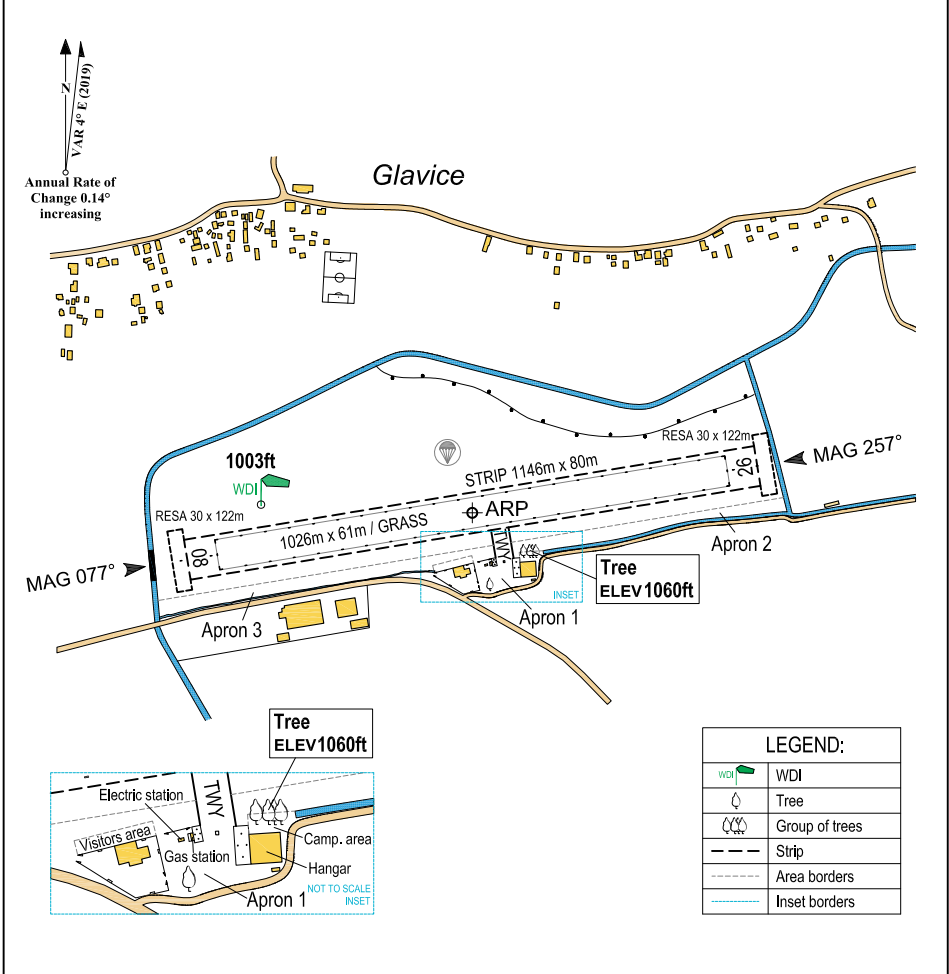
SINJ RADIO 123.500 Mhz
SPLIT RADAR 120.875 Mhz
FIC ZAGREB 135.050 Mhz





SCALE 1:15000

ALTITUDES AND ELEVATIONS IN FT
DISTANCES IN M
BEARINGS ARE MAGNETIC



CHANGE: Magnetic Variation, Annual rate of change, BRG (MAG), Removed obstacle (tree), Add ditch on south-west side

RWY	COORDINATES	ELEV	BRG (MAG)	Dimension (m) Surface	TODA	TORA	ASDA	LDA	Bearing strength	Lights
THR 08	43°41'58.89" N 016°39'54.16" E	979 ft	077°	1026 x 61 / GRASS	1026	1026	1026	1026	5700 kg MTOM	—
THR 26	43°42'04.22" N 016°40'39.39" E	974 ft	257°						0.42 MPa	

OVA STRANICA JE NAMJERNO OSTAVLJENA PRAZNA

THIS PAGE INTENTIONALLY LEFT BLANK