

VISUAL APPROACH CHART

VRSAR/Crljenka

CROATIA

LDPV

ARP
 45° 08' 30.12" N
 013° 37' 49.73" E

AD ELEV 138 ft

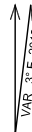
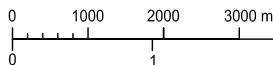
PULA Radar	124.600
FIS ZAGREB	135.050
VRSAR RADIO	126.650

1.3 NM E Vrsar

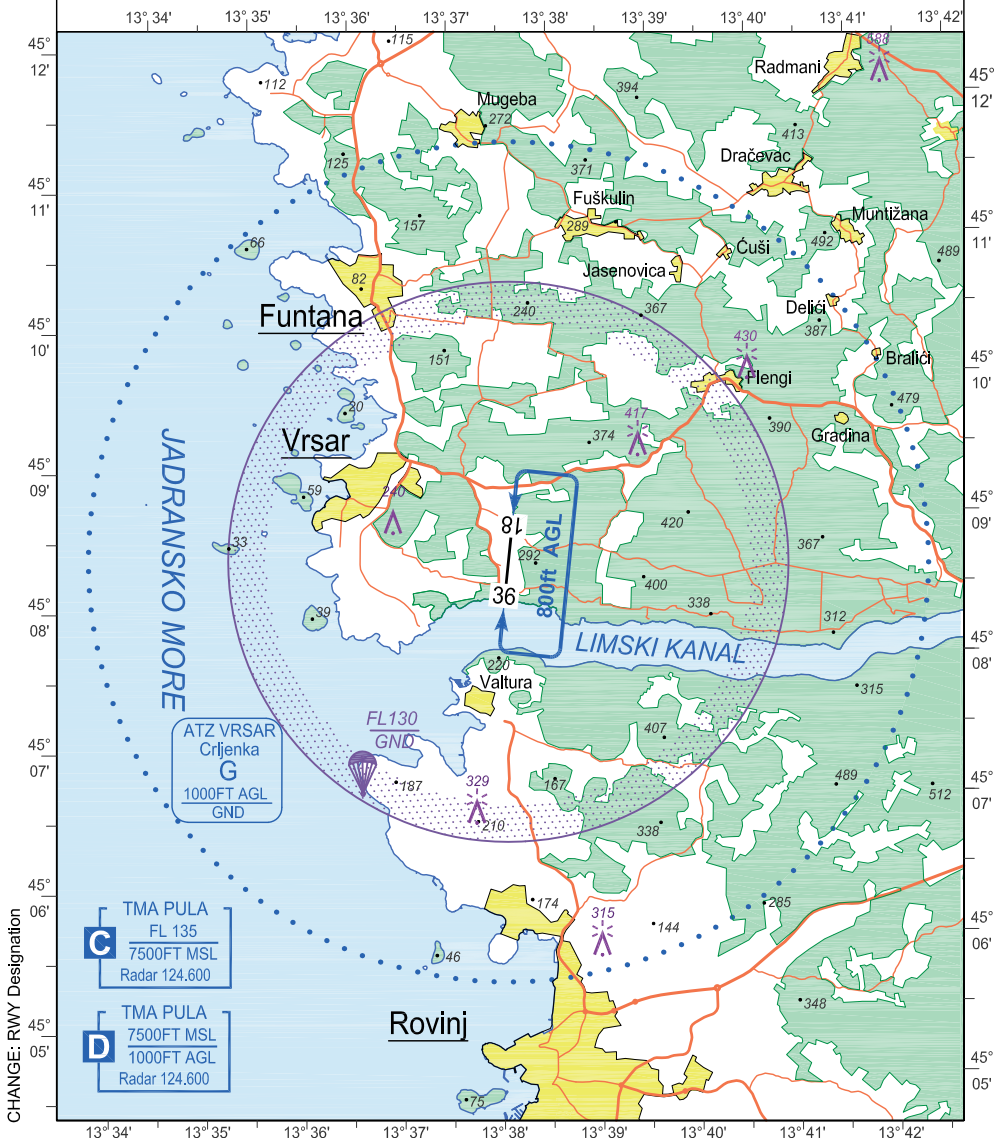
ATTENTION:

For latest information consult relevant publications, and NOTAMs!
 Prominent transmission lines data not complete!
 No guarantee for the completeness and accuracy of obstacles!

SCALE 1 : 100 000



ALTITUDES AND ELEVATIONS IN FT
 DISTANCES IN NM
 BEARINGS ARE MAGNETIC



CHANGE: RWY Designation

OVA STRANICA JE NAMJERNO OSTAVLJENA PRAZNA
THIS PAGE INTENTIONALLY LEFT BLANK